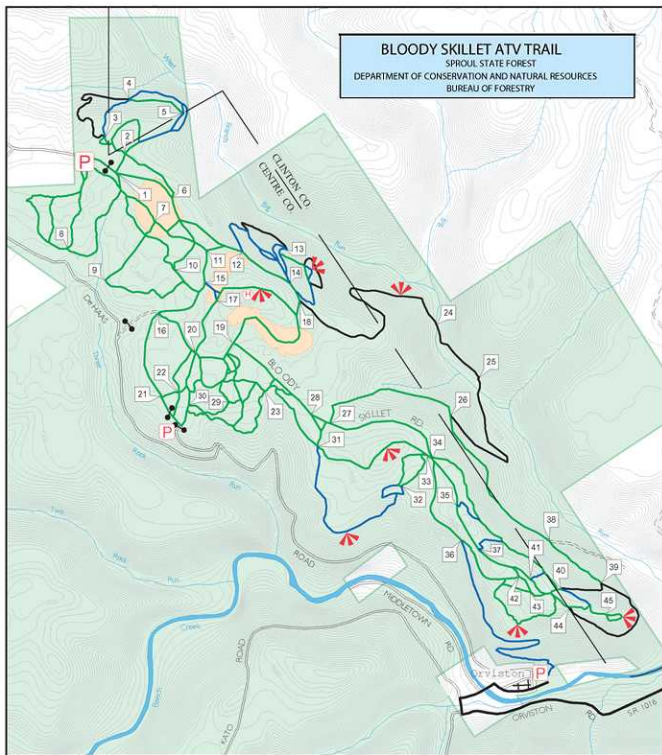





**BLOODY SKILLET ATV TRAIL**  
 SPROUL STATE FOREST  
 DEPARTMENT OF CONSERVATION AND NATURAL RESOURCES  
 BUREAU OF FORESTRY



**LEGEND**

-  SPROUL STATE FOREST
-  GATE
-  MARKER\_POST NUMBERS
-  ROADS CLOSED TO ATVS
-  HARD SURFACE ROAD (CLOSED TO ATVS)
-  PARKING AREA
-  OPEN AREA (BOUNDARY IS IN ORANGE PAINT)
-  VISTA

 HELIPAD      LAT. 41° 7' 51.53" N  
 LONG. 77° 46' 9.715" W

-  EASIEST (GREEN TRAIL)
-  MORE DIFFICULT (BLUE TRAIL)
-  MOST DIFFICULT (BLACK TRAIL)
- CONTOURS ARE ON 20' INTERVALS

